

# An Arrangement for Automatic Notification and Severity Estimation of Automotive Accidents

Parthiban.p\*, Vasanthkumar.ss\*, Mohana.J\*\*

*\*\*Assistant Professor, Dept. of ECE, Saveetha School of Engineering, Chennai, TamilNadu, India .*

*\*UG students, Dept of ECE, Saveetha School Of Engineering, Chennai, TamilNadu, India.*

**Abstract:** *New contact technologies consolidated into present vehicles proposal an opportunity for larger assistance to people injured in traffic accidents. Current studies display how contact skills ought to be upheld by artificial intellect arrangements capable of automating countless of the decisions to be seized by emergency services, thereby adapting the save time to the severity of the mishap and cutting assistance time. To improve the completed save procedure, a fast and precise estimation of the severity of the mishap embody a key point to aid emergency services larger guesstimate the needed resources. This paper proposes a novel intelligent arrangement that is able to automatically notice road accidents, notify them across vehicular webs, and guesstimate their severity established on the believed of data excavating and vision inference. Our arrangement considers the most relevant variables that can describe the severity of the accidents. Aftermath display that a finished Vision Creation in Databases (KDD) procedure, alongside an adequate selection of relevant features, permits producing estimation models that can forecast the severity of new accidents. We develop a prototype of our arrangement established on off-the-shelf mechanisms and validate it at the Applus+ IDIADA Automotive Scutiny Firm abilities, showing that our planning can particularly cut the period demanded to alert and use emergency services afterward an mishap seizes place.*

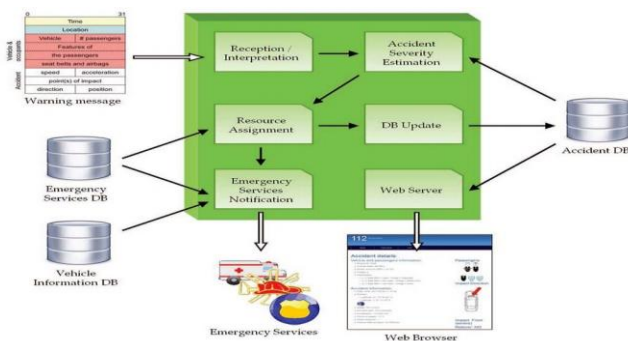
## INTRODUCTION:

During the last decades, the finished number of vehicles in our roads has experienced a remarkable development, making traffic density higher and rising the drivers' attention requirements. The instant result of this situation is the melodramatic rise of traffic accidents on

the road, representing a weighty setback in most countries. As an example, 2,478 people perished in Spanish roads in 2010, that way one demise for every single 18,551 dwellers [1] and 34,500 people in the finished European Coalition perished as a consequence of a traffic mishap in 2009 [2]. To cut the number of road fatalities, vehicular webs will frolic a rising act in the Intelligent Transportation Arrangements (ITS) area. Most ITS requests, such as road protection, fleet association, and exploration, will rely on data exchanged amid the vehicle and the roadside groundwork (V2I), or even undeviatingly amid vehicles (V2V)[3]. The integration of sensing capabilities on-board of vehicles, alongside peer-to-peer mobile contact amid vehicles, forecast significant improvements in words of protection in the adjacent future. Before appearing to the zero mishap goals on the long word, a fast and efficient save procedure across the hour pursuing a traffic mishap (the so-called Excellent Hour [4]) significantly increases the probability of survival of the injured, and reduces the injury severity. Hence, to maximize the benefits of employing contact arrangements amid vehicles, the groundwork ought to be upheld by intelligent arrangements capable of approximating the severity of accidents, and automatically employing the deeds needed, thereby cutting the period demanded to assist injured passengers. Countless of the manual decisions seized nowadays by emergency services are established on incomplete or inaccurate data, that could be substituted by automatic arrangements that change to the specific characteristics of every single accident. A preliminary assessment of the severity of the mishap will aid emergency services to change the human and physical resources to the conditions of the mishap, alongside the consequent assistance quality improvement.

In this paper, we seize supremacy of the use of vehicular webs to amass precise data concerning road accidents that is next utilized to guesstimate the severity of the collision. An estimation established on data excavating classification algorithms, trained employing past data concerning preceding accidents. Our proposition does not focus on undeviatingly cutting the number of accidents, but on enhancing assistance. The rest of the paper is coordinated as follows: Serving 2 presents the design of our counseled automatic arrangement to enhance mishap assistance. Servings 3, 4, and 5 furnish features of our Vision Creation in Databases (KDD) ideal adapted to the traffic accidents domain. Serving 6 presents the requested prototype crafted to examination our arrangement evaluates the obtained aftermath of the validation process. Serving 7 reviews the connected work on the enhancement of traffic protection across telecommunication technologies, and data excavating for mishap severity estimation. Finally, Serving 8 concludes this paper.

constituents alongside disparate functions. Firstly, vehicles should incorporate an On-Board unit (OBU) accountable for: (i) noticing after there has been a potentially hazardous encounter for the occupants, (ii) accumulating obtainable data pending from sensors in the vehicle, and (iii) communicating the situation to a Control Unit (CU) that will accordingly address the grasping of the notice notification. Next, the notification of the noticed accidents is made across a combination of both V2V and V2I communications. Finally, the destination of all the amassed data is the Domination Unit; it will grasp the notice notification, approximating the severity of the mishap, and conversing the event to the appropriate emergency services. The on board unit definition is critical for the counseled system. This mechanism has to be technically and frugally feasible, as its adoption in a expansive scope of vehicles might come to be large in a adjacent future. In supplement, this arrangement ought to be open to upcoming multimedia updates. Even though the design of the hardware to be encompassed in vehicles primarily encompassed of special-purpose arrangements, this trend is marching towards common-purpose arrangements because of the steady inclusion of new services. The data transactions amid the OBUs and the CU is made across the Internet, whichever across supplementary vehicles replacing as Internet gateways (via UMTS, for example), or by grasping groundwork constituents (Road-Side Units, RSU) that furnish this service. If the vehicle does not become manage admission to the CU on its own, it can produce memos to be show by adjacent vehicles till they grasp one of the aforementioned contact paths, additionally assist the intention of alerting drivers voyaging to the mishap span concerning the state of the altered vehicle, and its probable interference on the normal traffic flow [6]. Our counseled design provides: (i) manage contact amid the vehicles encompassed in the mishap, (ii) automatic dispatching of a data file encompassing vital data concerning the mishap to the Domination Unit, and (iii) a preliminary and automatic assessment of the damage of the vehicle and its occupants, established on the data pending from the encompassed vehicles, and a database of mishap reports. According to the described data and the preliminary mishap estimation, the arrangement will alert the needed save resources to optimize the mishap assistance.



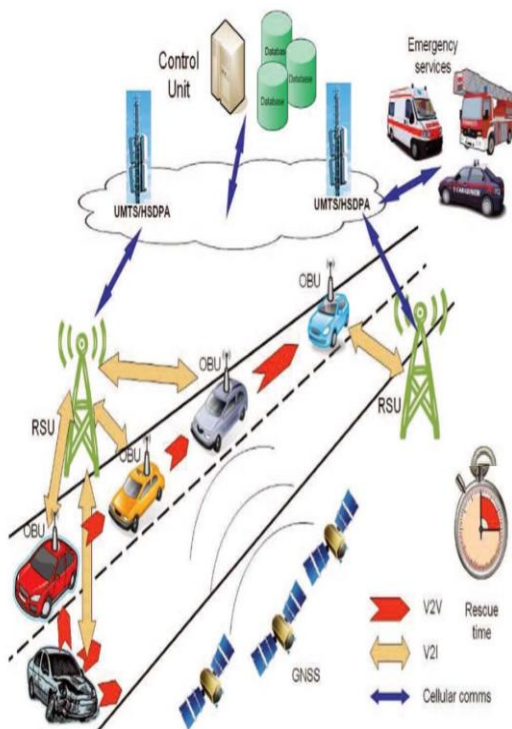
**2.OUR PROPOSAL:**

Our way accumulates data obtainable after a traffic mishap occurs, that is seized by sensors installed onboard the vehicles. The data amassed are structured in a packet, and forwarded to a remote Domination Constituent across a combination of V2V and V2I wireless communication. Instituted on this data, our arrangement undeviatingly estimates the mishap severity by contrasting the obtained data alongside data pending from preceding accidents stored in a database. This data is of paramount significance. As we desire to ponder the data obtained just after the mishap occurs, to guesstimate its severity instantly, we are manipulated by the data automatically retrievable, excluding supplementary data. Presents the overview of the vehicular design utilized to develop our system. The counseled arrangement consists of countless

### 3.ON BOARD UNIT:

The main goal of the counselled OBU lies in obtaining the obtainable data from sensors inside the vehicle to ascertain after a hazardous situation occurs, and describing that situation to the nearest Domination Unit, as well as to supplementary adjacent vehicles that could be affected. Fig. 2 displays the OBU arrangement, that relies on the contact amid sensors, the data buy constituent, the processing constituent, and wireless interfaces:

- In-vehicle sensors. They are needed to notice accidents and furnish data concerning its causes. Accessing the data from in-vehicle sensors is



Possible now a days using the On-Board Diagnostics(OBD) average interface , that serves as the entry point to the vehicle’s inner bus. This average is needed in Europe and USA as 2001. This encompasses the bulk of the vehicles of the present automotive park, as the percentage of compatible vehicles will retain producing as extremely aged vehicles are substituted by new ones.

- Data Buy Constituent (DAU). This mechanism is accountable for periodically accumulating data from the sensors obtainable in the vehicle (airbag triggers, speed, gas levels, etc.), changing them to a public format, and bestowing the amassed data set to the

OBU Processing Unit. • OBU Processing Unit. It is in price of processing the data pending from sensors, ascertaining whether an mishap transpired, and notifying hazardous situations to co- vehicles, or undeviating to the Domination Unit.. This constituent have to additionally have admission to a positioning mechanism (such as a GPS receiver), and to disparate wireless interfaces, thereby enabling contact amid the vehicle and the remote manipulation center.

### 4.CONTROL UNIT STRUCTURE:

The Domination Constituent (CU) is associated to the reply center in price of consenting notifications of accidents from the OBUs installed in vehicles. In particular, the Domination Constituent is accountable for dealing alongside notice memos, reclaiming data from them, and notifying the emergency services concerning the conditions below that the mishap occurred. Fig. 3 displays the modules encompassed in the Domination Constituent to accomplish all its goals inside our counselled system:

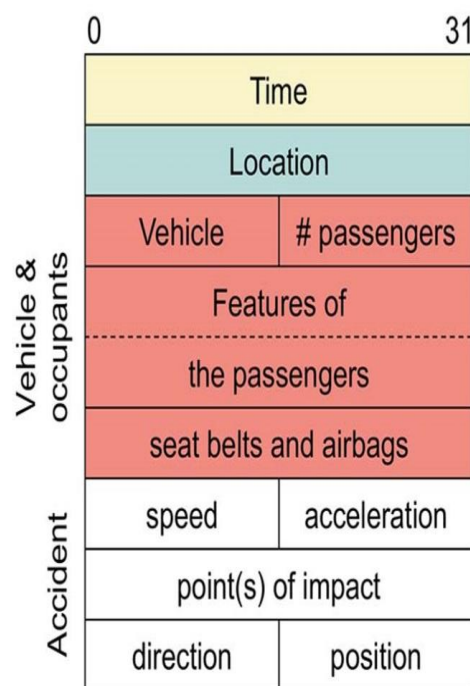
- Reception/interpretation module. The first pace for the CU is to accord a notice memo from a collided vehicle, and so there have to be a module staying for the entrance of memos and reclaiming the benefits from the disparate fields.
- Mishap severity estimation module. After a new mishap notification is consented, this module will ascertain how weighty the encounter was, and the severity of the passengers’ injuries.
- Resource assignment module. Later selecting the severity of the mishap, an supplementary module is utilized to define resource sets adapted to the specific situation.
- Database notify module. The data amassed from the notified mishap are stored into the continuing database of previous accidents, increasing the knowledge concerning the mishap domain.
- Web Server module. The Domination Constituent incorporates a Web Server to permit facile visualization of the past data recorded and the present mishap situations needing assistance. A web interface was selected in order to rise user friendliness and interoperability.
- Emergency services notification module. After the data has been accurately grasped, the notification module sends memos to the emergency services encompassing all the data amassed, the approximated severity, the suggested set of resources, as well as supplementary data concerning the vehicles encompassed in the encounter (for preliminary

arranging of the save operation). The data concerning vehicles consists of average save pieces, that highlight the vital or hazardous portions of a specific vehicle that ought to be seized into report across a save operation: batteries, gas tanks, etc., as One of the most vital modules in the Domination Constituent is in price of the Mishap Severity Estimation, i.e., bestowing a comparative compute of the possible result of the encounter on the integrity of the vehicles and people involved. To attain this estimation, we make use of past data concerning preceding accidents encompassed in an continuing database, across a procedure of Vision Creation in Databases (KDD). The KDD way can be defined as the nontrivial procedure of recognizing valid, novel, potentially functional, and understandable outlines from continuing data [8]. The KDD procedure begins alongside the understanding of the request specific domain and the necessary prior knowledge. After the buy of early data, a sequence of periods are performed

**5. DATA ACQUISITION, SELECTION AND PREPROCESSING PHASES:**

Developing a functional algorithm to estimate mishap severity needs past data to safeguard that the criteria utilized are suitable and realistic. The Nationwide Freeway Traffic Protection Management (NHTSA) maintains a database alongside information an but road accidents which began operating in 1988: the Finished Estimates Arrangement (GES) [11]. The data for this database is obtained from a example of real Police Mishap Reports (PARs) amassed all above the USA roads, and it is made area as electronic data sets [12]. In the traffic accidents area, the most relevant sets of data in GES are: (i) Accident, that encompasses the crash characteristics and environmental conditions at the period of the mishap, (ii) Vehicle, that mentions to vehicles and drivers encompassed in the crash, and (iii) Person, i.e., people encompassed in the crash. We will incorporate the data produced across the year 2011 into two disparate selfbuilt sets: one for the vehicles and one more one for the occupants. Employing the data encompassed in the GES database, we categorize the damage in vehicles in three categories: (i) minor (the vehicle can be driven safely afterward the accident), (ii) reasonable (the vehicle displays defects that make it hazardous to be driven), and (iii) harsh (the vehicle cannot be driven at all, and needs to be towed). Pondering on traveller injuries, we will additionally use

three disparate classes to ascertain their severity level: (i) no injury (unharmd passenger), (ii) nonincapacitating injury (the person has minor injuries that do not make him lose consciousness, or stop him from walking), and (iii) incapacitating or fatal injury (the occupants' wounds impede them from advancing, or they are fatal). Later pre-processing the selected GES data, no sound or inaccuracies were noticed as all the nominal and numerical benefits encompassed reasonable values. Due to the colossal number of records obtainable in the database, we selected to merely use those mishap records alongside all the needed data complete. Later removing incomplete instances, our data sets encompass of 14,227 maximum instances of mishap reports.



**6. TRANSFORMATION PHASE**

This period consists on growing a reduction and protrusion of the data to find relevant features that embody the characteristics of the data reliant on the subject. We selected a possible sub value of variables that could be obtained from the on-board sensors of the vehicle or auxiliary mechanisms such as the GPS [13]. Those variables contain the kind of vehicle, . Considering travellers, there are specific characteristics for every single person that are not undeviating adjacent, but could aid to enhance the forecast accuracy. We added two of these confidential variables to our data age and



sex ,that will be utilized to discover their relevance on the injuries suffered. Weka provides a expansive collection of feature selection algorithms

## 7.DATA MINING:

The most important data exerted task for our hobbies is classification. Every single instance has a data indicates its class membership, as the remaining of the obtainable qualities are used to forecast the class of new techniques. We selected three of the classification algorithms endowed by Weka to discover that one obtains the best technique in words of forecast accuracy:

## 8.RESULTS:

The aftermath of the selected algorithms for both the TP Rate and the AUC metrics. Aftermath was obtained by employing 10-fold cross validation, that reduces the dependence of the consequence from the classification procedure in words of the partition made for training and validation. After approximating the prices in vehicles (see Fig. 7), the three algorithms displayed comparable presentation employing the TP Rate metric (though SMO is somewhat worst in all cases), alongside an finished accuracy concerning 70 or 80%. Though, there are noticeable contrasts amid the schemes below the AUC metric, displaying a clear supremacy for the BayesNet algorithm. This way that Bayesian webs are extra robust after confronting tentative cases, and they are not so concentrated inthe bulk class. After we tear the accidents reliant on the association of the encounter, we attain a relevant rise on the accuracy for both metrics, displaying average aftermath far higher than those attained alongside the maximum data set. Rear-end encounters were the most difficult to guesstimate, as there was a elevated proportion of instances whereas the car itself was assaulted by one more vehicle, making it harder to guesstimate the damage lacking knowing all the features of the supplementary vehicle

AI Application to our Proposed System:

The obtained aftermath are extremely functional to guesstimate the effectiveness of the arrangement, as well as ascertaining the neededTABLE 2 Main Conditional Dependences Amid Variables Utilized to Guesstimate the Harm on the Vehicles, Injuries of the Passengersdata to be amassed from the crashed vehicles. The gave Bayesian models produce precise plenty forecasts to be

utilized in the Domination Constituent of our allotment. In supplement, the makeover period permits us to define the needed data set that vehicles ought to amass and dispatch afterward a notice happens, for every single accident. We utilized this data to define the construction of our notice datapack, enveloped a set of fields adjacent through the sensors installed inside the vehicle The memo construction selected can be facilely adapted to match the Frank Protection Memo (BSM) defined in the Area of Automotive average J2735 [21] by way of employing the Hypothetical Syntax Notation (ASN) encoding utilized for the BSM. According to the preceding scrutiny, our notice packet includes the pursuing information

### [a]TIME:

Timestamp alongside the innate period, to notify precisely after the mishap occurred.

### [b]LOCATION:

Geographical locale of the vehicle, obtained across the GPS consolidated arrangement to permit the emergency services ascertain the locale of the crashed vehicle

### [c]VEHICLE OCCUPANTS:

Characteristics of the vehicle, exceptionally the body kind, as its significance to ascertain the severity of side and rear-end encounters are proven. Number of travellers, to adequate the health team needed to attend them. Features of the passengers: these data is vital for the save teams to change the health supplies, but it are not pivotal to ascertain the severity of the injuries on the passengers. Data concerning chair belts and airbags, this data is critical to guesstimate the severity of the injured occupants, how the mishap transpired and the severity of the accident.

### [d]ACCIDENT:

Speed and quickening of the vehicle just beforehand the mishap, to guesstimate the severity of the mishap, exceptionally in front collisions. Point of encounter, i.e. it indicates that portions of the vehicle consented the encounter across the accident. Association of encounter force. Utilized to ascertain the kind of mishap noticed (front, side, or rear-end crash). Locale of the vehicle afterward the crash to alert the emergency team concerning the level of intricacy of the rescue. The

forecast models utilized to guesstimate the severity of the mishap were crafted employing the maximum data obtained from the GES database. However, as shown in the transformation period, merely a subset of the probable qualities was truly relevant for the estimation reliant on the main association of the impact. Hence, the arrangement ought to focus on obtaining at least these qualities to circumvent a noticeable reduction in words of accuracy. Additionally, as the data most complex to be amassed, i.e., the confidential data such as period and sex, has slight relevance from the estimation outlook contrasted to the rest of variables that ought to be undeviatingly obtained from in-vehicle sensors, we ponder that the arrangement is robust plenty even after grasping incomplete data. In our arrangement, the precision of the GPS arrangement is plenty to find crashed vehicles, as this locale will merely be utilized by the emergency services to ascertain the area altered by the accident. Madsch et al. [22] discovered that average city scenarios (the most adverse scenarios for GPS positioning) produce a mean error on GPS locale of concerning 15 meters after the road presents elevated constructions at both factions, but the error is decreased to just 2 meters on average after there is a clearer think of the sky, as extra satellites might be utilized to guesstimate the position. Additionally, employing the data encompassed in the built-in road charts to correct the present locale of the vehicle, e.g., circumventing impossible locations inside of constructions helps to cut the mean error to just 5 meters on average.

#### CONCLUSION:

The new contact technologies consolidated into the automotive sector proposal an opportunity for larger assistance to people injured in traffic accidents, cutting

#### REFERENCES

[1] Manuel Fogue, Piedad Garrido, Member, IEEE, Francisco J. Martinez, Member, IEEE, Juan-Carlos Cano, Carlos T. Calafate, and Pietro Manzoni, Member, IEEE,

[2] Dirección General de Tráfico (DGT). (2010). The Main Statistics of Road Accidents Spain [Online]. Available: [http://www.dgt.es/portal/es/seguridad\\_vial/estadistica](http://www.dgt.es/portal/es/seguridad_vial/estadistica)

the reply period of emergency services, and rising the data they have concerning the event just beforehand commencing the save process. To this conclude, we projected and requested a prototype for automatic mishap notification and assistance established on V2V and V2I communications. Though, the effectiveness of this knowledge can be enhanced alongside the prop of intelligent arrangements that can automate the decision making procedure associated alongside an accident. A preliminary assessment of the severity of an mishap is demanded to change resources accordingly. This estimation can be completed by employing past data from preceding accidents employing a Vision Creation in Databases process. Most of the continuing work concentrated on data excavating in traffic accidents is established on data sets whereas a extremely manipulated pre-processing and makeover were performed. Later a prudent selection of relevant qualities, we displayed that the vehicle speed is a crucial factor in front crashes, but the type of vehicle encompassed and the speed of the striking vehicle are extra vital than speed itself in side and rear-end collisions. The learned classification algorithms do not display remarkable contrasts, but we clarify that, if we are able to categorize the accidents reliant on the kinds of encounters, we can noticeably rise the accuracy of the arrangement, exceptionally for front crashes whereas the vehicle is normally the striking one. To this conclude, we industrialized a prototype that displays how inter-vehicle contact can make adjacent the data concerning the disparate vehicles encompassed in an accident. Moreover, the affirmative aftermath attained on the real examinations indicates that the mishap detection and severity estimation algorithms are robust plenty to permit a mass placement of the counselled system.

[3] Eurostat: Statistical Office of the European Communities. (2012) Transport Statistics in the EU [Online]. Available: [http://epp.eurostat.ec.europa.eu/portal/page/portal/transport/data/main\\_tables](http://epp.eurostat.ec.europa.eu/portal/page/portal/transport/data/main_tables)

[4] J. Miller, "Vehicle-to-vehicle-to-infrastructure (V2V2I) intelligent transportation system architecture," in Proc. IEEE Intell. Veh. Symp., Eindhoven, Netherlands, Jun. 2008, pp. 715–720.